



MTB 19 MTB 20

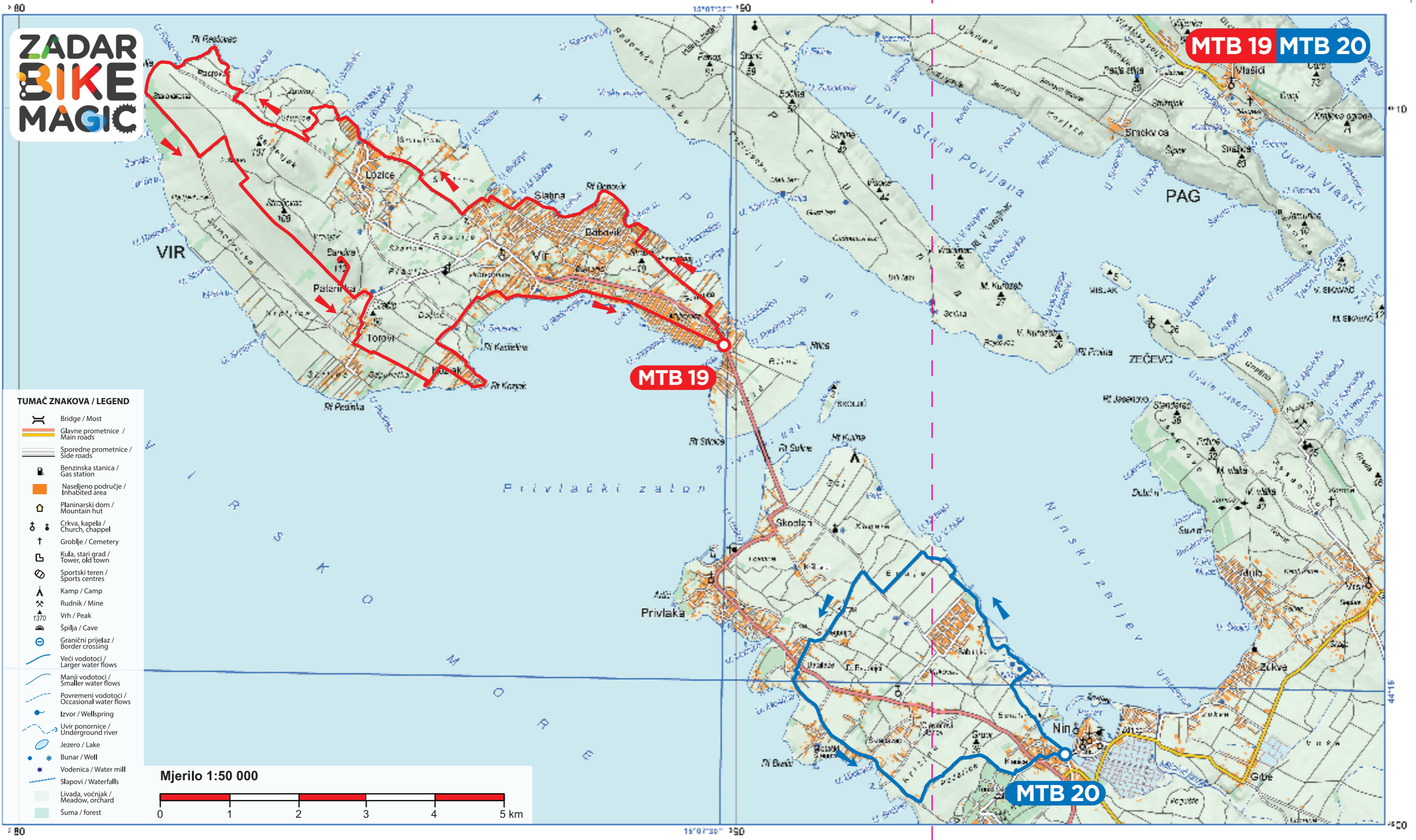
MTB 19

MTB 20

TUMAČ ZNAKOVA / LEGEND

- Bridge / Most
- Glavne prometnice / Main roads
- Sporadne prometnice / Side roads
- Benzinska stanica / Gas station
- Naseljeno područje / Inhabited area
- Planinarski dom / Mountain hut
- Crkva, kapela / Church, chappel
- Groblje / Cemetery
- Kula, stari grad / Tower, old town
- Sportski teren / Sports centres
- Kamp / Camp
- Rudnik / Mine
- Vrh / Peak
- Špilja / Cave
- Granični prijelaz / Border crossing
- Veći vodotoci / Larger water flows
- Manji vodotoci / Smaller water flows
- Povremeni vodotoci / Occasional water flows
- Izvor / Wellspring
- Uvir ponornice / Underground river
- Jezero / Lake
- Bunar / Well
- Vodenica / Water mill
- Slapovi / Waterfalls
- Livada, voćnjak / Meadow, orchard
- Šuma / forest

Mjerilo 1:50 000





## KARTA VIII / MAP VIII




Vir

MTB  
19

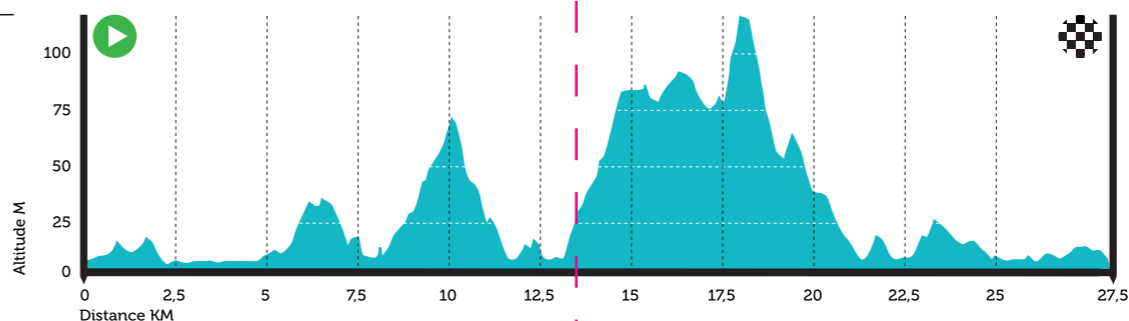
### PODACI O STAZI:

Start / Cilj:	Vir
Putem:	Lozice - Torovi
Ukupna duljina:	27,5 km
Fizička težina:	1
Tehnička težina:	1
Ukupni uspon:	215 m
Kategorija:	MTB
Naziv staze:	MTB 19



### HR

Kružna ruta stvorena za sve koji su ikada željeli okružiti biciklom jedan cijeli otok. Njome će posebice biti oduševljeni MTB i trekking biciklisti koji žele spojiti razgledavanje otoka i rekreaciju. Staza s nekoliko kraćih, blažih uspona zaokružuje cijeli otok Vir i pruža lijep uvid u sve prirodne ljepote. Prolazak kroz pješčane plaže, makadamske puteve s panoramom i presjekom razlike sjevernog i južnog dijela otoka čine ovu vožnju vrlo atraktivnom. Ako k tome dodamo i pogled s najviše točke otoka Vira na južni dio otoka Paga i zadarski arhipelag, užitek je zajamčen.




### EN

This round trail is just as made for those who ever wanted to circle around a whole island on a bike. It will especially thrill the MTB and trekking riders who wish to combine recreation with sightseeing of the island. The trail with a few shorter, easier ascents rounds up the whole Vir island and provides an insight in all its natural beauties. Passing through sandy beaches, macadam roads with panoramic view and a cut-view of the difference between the southern and northern part of the island make this ride very attractive. If we add up the view from the highest point of the Vir island to the south part of the island of Pag and the Zadar Archipelago, your satisfaction is guaranteed.

### TRAIL INFO:

Start / Finish:	Vir
Via:	Lozice - Torovi
Length:	27,5 km
Physical difficulty:	1
Technical difficulty:	1
Elevation:	215 m
Category:	MTB
Trail name:	MTB 19



Nin 1

MTB  
20

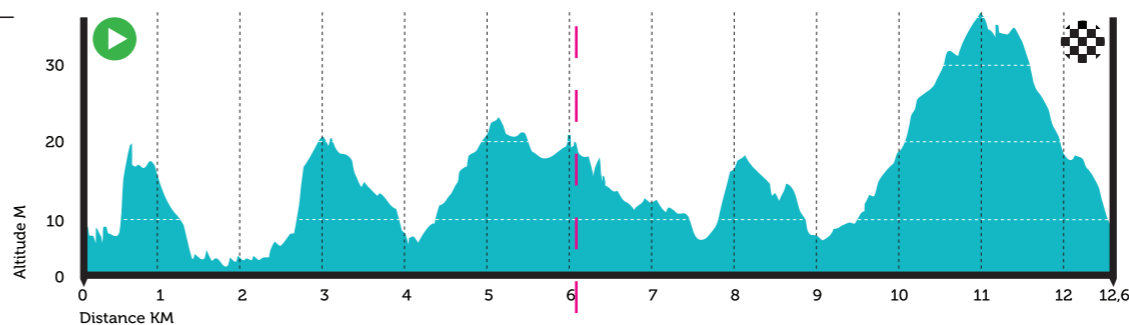
### PODACI O STAZI:

Start / Cilj:	Nin
Putem:	Sabunike - Privlaka
Ukupna duljina:	12,6 km
Fizička težina:	1
Tehnička težina:	1
Ukupni uspon:	32 m
Kategorija:	MTB
Naziv staze:	MTB 20



### HR

Lagana staza s gotovo neprimjetnom visinskom razlikom namijenjena je MTB i trekking biciklistima željnima laganije vožnje i uživanja u prirodi. Staza kreće iz Nina – gradića u čudesnoj pješčanoj laguni s otočićem srcolikog oblika te se nastavlja pored brojnih lokalnih pješčanih plaža, ali i blatnih polja u neposrednoj blizini mora. Promjene terena iz kamenitog u pjeskovito zasigurno je nešto što nećete lako zaboraviti, kao i pogled na Velebit i dio ninskog arhipelaga.



### EN

Easy, round trail with almost unnoticeable altitude difference intended for MTB and trekking riders who want to have an easier ride and enjoy the nature. The trail starts from Nin – a small town located in a magical sandy lagoon with a heart-shaped islet, and continues along numerous local sandy beaches and muddy fields in the immediate vicinity of the sea. The changes of the terrain from stone to sand are certainly something you won't easily forget, as well as the sight of the Velebit Mountain and a part of the Nin Archipelago.

### TRAIL INFO:

Start / Finish:	Nin
Via:	Sabunike - Privlaka
Length:	12,6 km
Physical difficulty:	1
Technical difficulty:	1
Elevation:	32 m
Category:	MTB
Trail name:	MTB 20

